



[Login](#) | [Sign Up](#) | [Help](#)

Follow @campingroadtrip



[Print View](#)

COE Benbrook Lake Mustang Park Bear Creek Campground

[Jump to](#) [Events](#) [Facilities/Services](#) [Policies](#) [Rates](#) [Recreation](#) [Rental Units](#) [Reviews](#) [Sites](#) [Weather Forecast](#)

Overview

Location

Address: 7208 Ben Day Murrin Rd, Fort Worth, Texas 76126
GPS: 32.599915, -97.500072

[View on Map](#)

Local Directions: From jct US 377 & FM 1187E: Go 1 mi E on FM 1187E, then 2 mi NE on CR 1125.

Contact Information

Local Phone: 1-817-292-2400
Website: <http://www.swf-wc.usace.army.m...>

Open

Apr 1 to Sep 30

Sites

48 RV Sites, 46 Tent Sites, 2 Full Hookup, 46 Electric and Water, 30 Amps, 5 Pull Thru

Rates

Daily Rates: \$28.00 - \$125.00
Payment Methods: American Express, Discover, MasterCard, VISA

Facilities & Services

Dump Station, Vault Toilets

Recreation

Boat Ramp, Canoeing, Fishing, Kayaking, Swimming

Policies

All Ages, Pets Welcome

Restrictions

Max RV Length 60 ft



DESCRIPTION

None

SITES

Total Sites	48	Tent Sites	46
RV Sites	48	Max RV Length	60 ft

There are currently no Reviews

NEARBY ATTRACTIONS

Bear Creek Park

7208 Ben-Day Murrin Rd • Benbrook TX 76126 • 817-292-2400

- All Sites have water and electric hookups, Sites #1 & 2 have sewer
- Sites with 50 amp electric - #2, 4, 6, 7, 8, & 9
- ◆ Reserveable Group Shelter with six campsites
- Ⓟ Parking

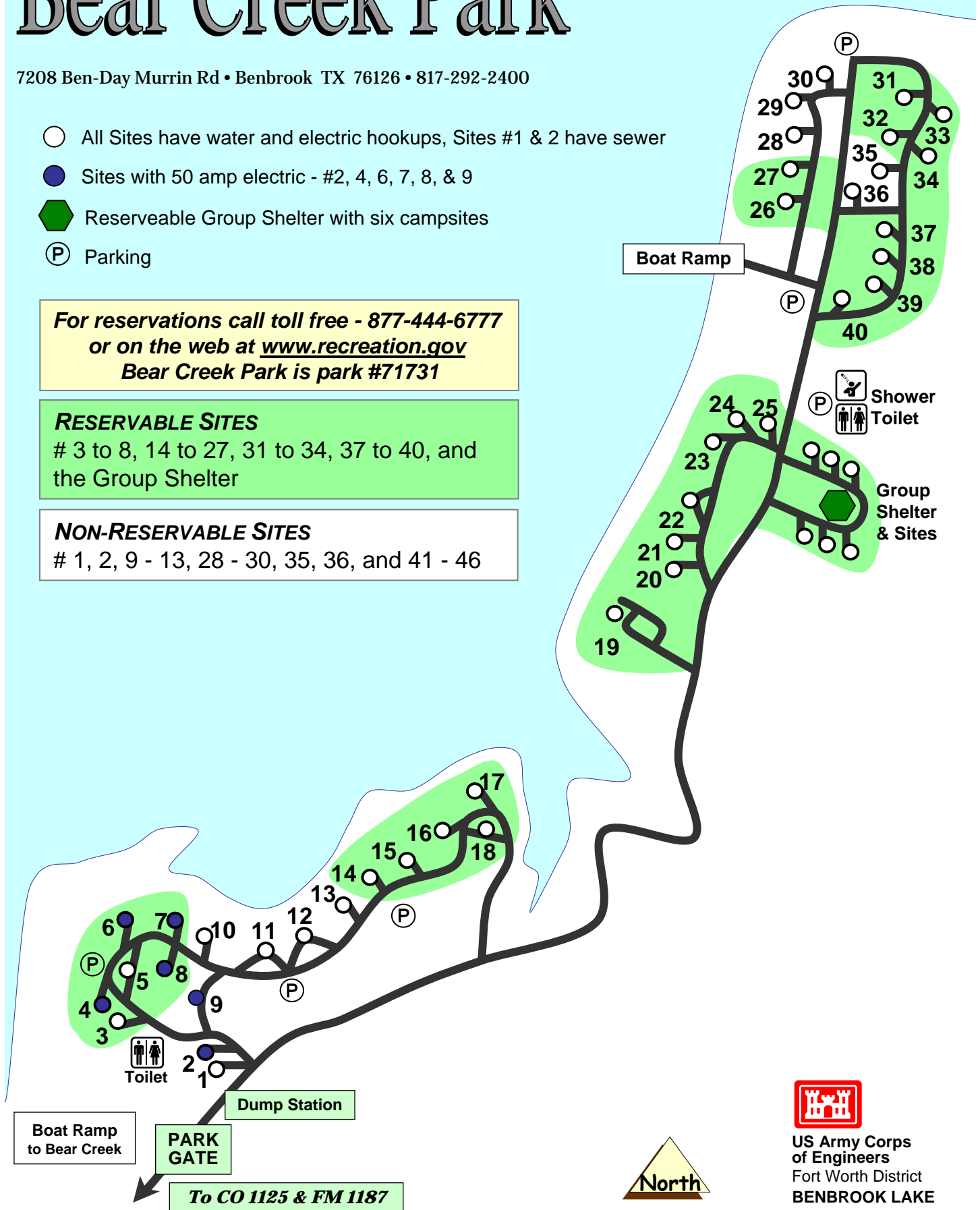
**For reservations call toll free - 877-444-6777
or on the web at www.recreation.gov
Bear Creek Park is park #71731**

RESERVABLE SITES

3 to 8, 14 to 27, 31 to 34, 37 to 40, and the Group Shelter

NON-RESERVABLE SITES

1, 2, 9 - 13, 28 - 30, 35, 36, and 41 - 46



US Army Corps
of Engineers
Fort Worth District
BENBROOK LAKE




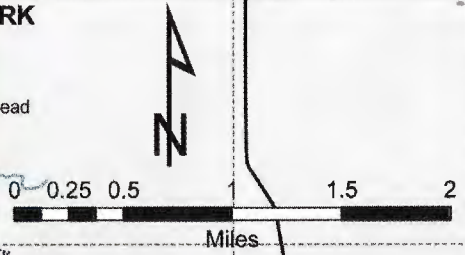
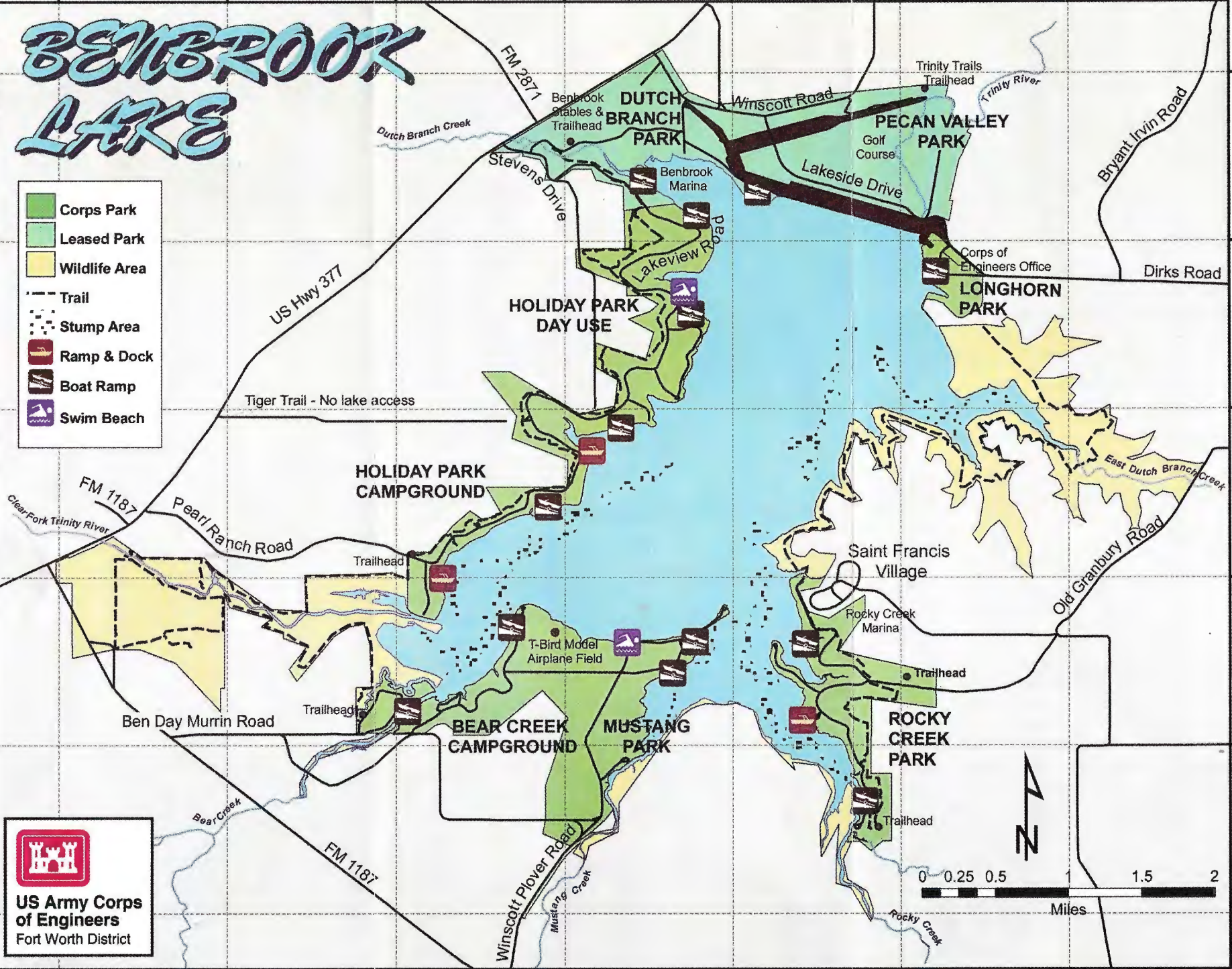
97°32'0"W 97°31'0"W 97°30'0"W 97°29'0"W 97°28'0"W 97°27'0"W 97°26'0"W

32°40'0"N
32°39'0"N
32°38'0"N
32°37'0"N
32°36'0"N
32°35'0"N

32°40'0"N
32°39'0"N
32°38'0"N
32°37'0"N
32°36'0"N
32°35'0"N

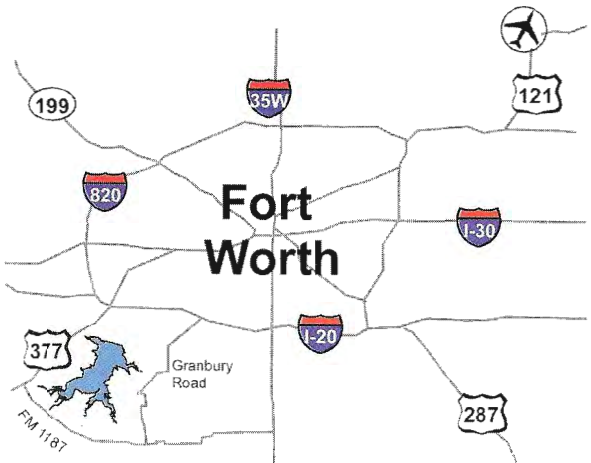
BENBROOK LAKE

-  Corps Park
-  Leased Park
-  Wildlife Area
-  Trail
-  Stump Area
-  Ramp & Dock
-  Boat Ramp
-  Swim Beach



97°32'0"W 97°31'0"W 97°30'0"W 97°29'0"W 97°28'0"W 97°27'0"W 97°26'0"W

Benbrook Lake



Lake Manager
Benbrook Lake
P.O. Box 26619
Fort Worth, TX 76126
817-292-2400

For Camping Reservations:
Call the NRRS
at 877-444-6777 or
www.recreation.gov
Park Name: Benbrook Lake

Benbrook Lake Website
www.swf-wc.usace.army.mil/benbrook

 **US ARMY CORPS OF ENGINEERS**

 **LEASE**

 **BOTH**

	BEAR CREEK	DUTCH BRANCH	HOLIDAY CAMPING	HOLIDAY DAY USE	LONGHORN	MUSTANG	PECAN VALLEY	ROCKY CREEK	WEST CREEK
PICNIC FACILITIES		●					●	★	
GROUP SHELTER		●							
SWIMMING BEACH									
BOAT LAUNCHING RAMP		●						★	
CAMPING									
TRAILER AREA								★	
ELECTRICAL OUTLETS									
GROUP CAMPING AREA									
DRINKING WATER		●					●	★	
SANITARY FACILITIES		●					●	★	
SHOWER FACILITIES									
TRAILER DUMP STATION									
FISHING BAIT/SUPPLIES		●						●	
SOCCER FIELDS							●		
HIKING TRAILS		●					●		
NATURE TRAIL		●					●		
HORSE TRAIL		●							
STABLE		●							
DRIVING RANGE		●						●	
BOAT STORAGE		●						●	
FISHING BARGE / DOCK		●						●	
PLAYGROUND		●							
GOLF COURSE		●					●		
CANOE LAUNCH		●		●			●		
MODEL AIRCRAFT FIELD						●			

